









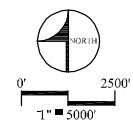
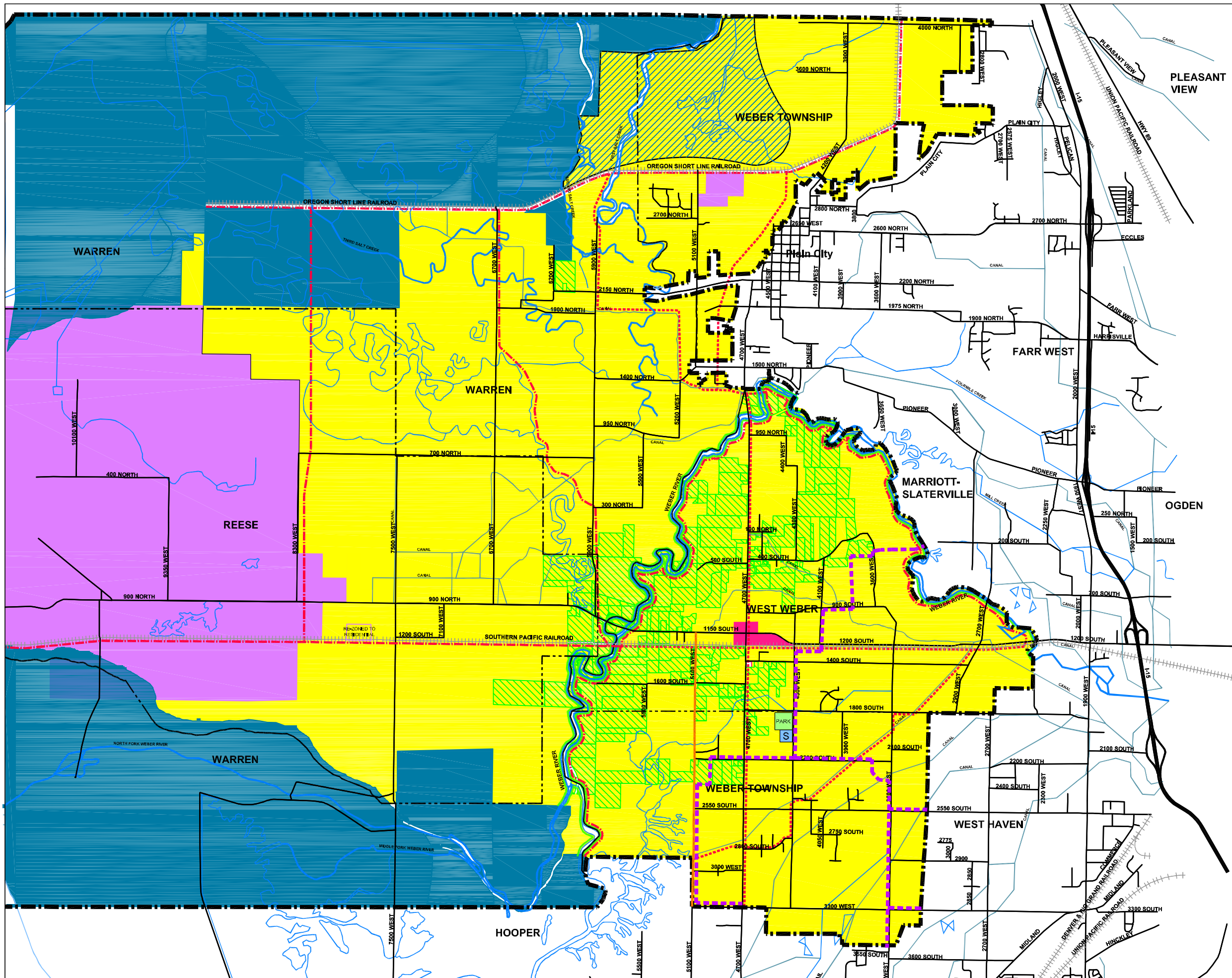


WEST CENTRAL WEBER COUNTY GENERAL PLAN

PROPOSED LAND USE MAP 2-4

LEGEND

-  **INDUSTRIAL PARK**
 - Rezone approximately 20-acre parcel to match adjacent zoning.
 - Eliminate residential as a conditional use in industrial zones.
-  **RESIDENTIAL/AGRICULTURAL**
 - As zoned - one-acre and five-acre lots.
 - Cluster style development pattern required, minimum 30 percent open space.
-  **EXISTING STATE / FEDERAL LAND WATERFOWL MANAGEMENT AREA**
-  **COMMUNITY VILLAGE CENTER**
 - Commercial node of 45 acres of supportable neighborhood services.
 - First response emergency services.
-  **EXISTING AGRICULTURE PROTECTION AREAS**
 - Unchanged
-  **EXISTING SEWER**
-  **PROPOSED 100' WIDE SETBACK ALONG RIVER**
-  **SCHOOLS AND PARKS**
 - New High School as planned by Weber School District.
 - Adjacent 20-acre park.
-  **TRAILS**
 - Pedestrian and bicycle trails along railroad tracks, selected canals, major roadways, and Weber River.
 - Equestrian trails.
-  **TOWNSHIP BOUNDARY**



Adopted September 23, 2003
Page Amended September 11, 2018
Page Amended October 2, 2018
Page Amended December 4, 2018
Page Amended June 11, 2019